

Climate & Weather Monitoring

Considerations for observation network designs

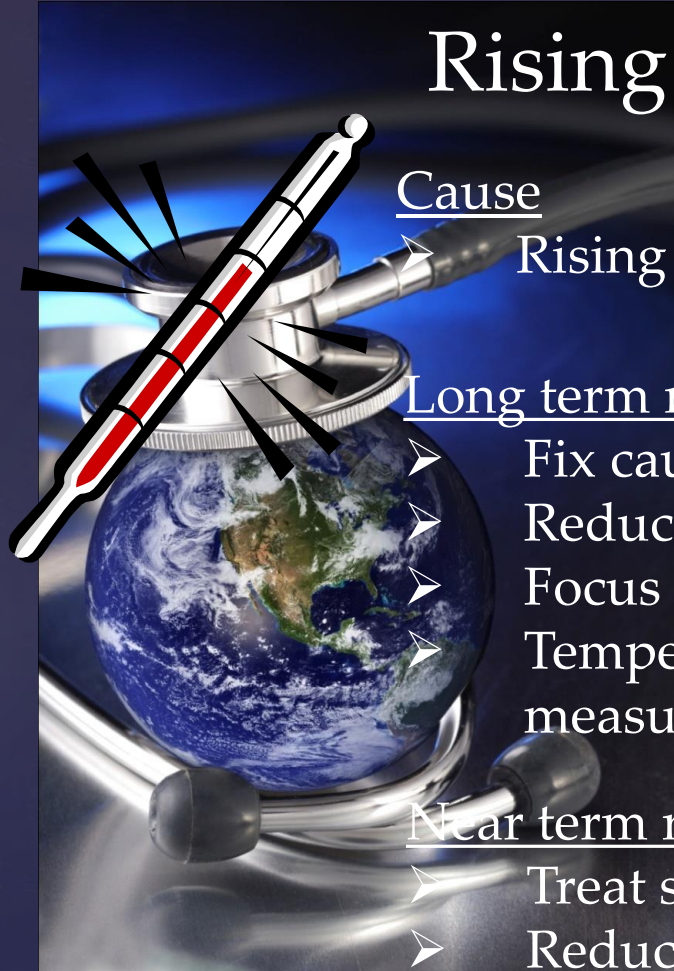
Jeremy Usher

Chief Technical Advisor on Alternative Technologies
for Climate Information Systems, CIRDA

October 14, 2014

Why are we here?

Rising Temperature



Cause

➤ Rising Greenhouse Gases (GHG)

Long term remedy

➤ Fix cause at source

➤ Reduce GHGs

➤ Focus of other programs

➤ Temperature / *Climate* measurement done!

Near term remedy

➤ Treat symptoms of the illness

➤ Reduce real, local impact

➤ Help society adapt to changing climate

Patient is sick! Focus of our programs

➤ *Might* require different tools!



How can we define?

Climate

Weather

- Same general field
- Many subtle differences
- Sweeping implications

Observation Network Design

Applications ... Cost ... Sustainability

Climate

Weather

Climate

Weather

Generalizing...

Weather is Climate Variability

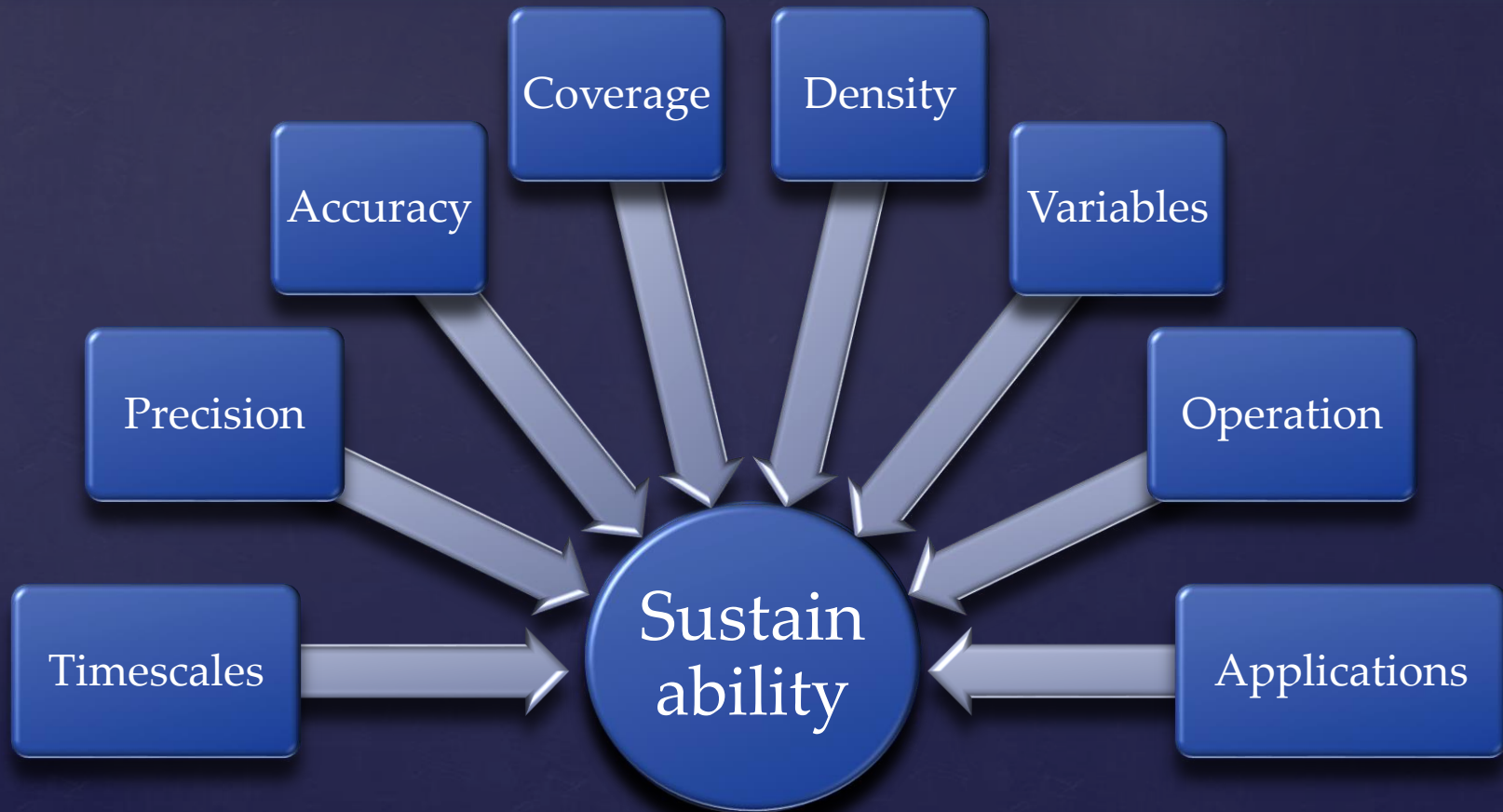
Weather IS Climate at a local scale

Weather is MY Climate reality

Small changes in Climate  Big changes in my Weather

Climate

Weather



Climate

Weather

Millennial

Seasonal

Daily

Second(ly?)



Decadal

Weekly

Hourly

TIMESCALE / FREQUENCY

Climate

Weather

More Precision

Millennial

Seasonal

Daily

Seconds

Decadal

Weekly

Hourly

Less Precision

OBSERVATION PRECISION

Climate

Weather

Irrelevant?

Fair

Great

Near Perfect

Millennial

Seasonal

Daily

Seconds



Decadal

Weekly

Hourly

Improving

Good

Excellent

PREDICTION ACCURACY

Climate

Weather



Global



Regional

National



Personal

COVERAGE

Climate

Weather

Fewer Stations Required

More Stations Required

\$\$\$\$\$

MATH

\$

\$50,000

\$1,000,000

\$10,000

20

DENSITY

100

Climate

Weather



Recommendation: Keep It Simple & Consistent

Temperature, Wind Speed/Direction, Relative Humidity, Precipitation
Barometric Pressure, Solar Radiation. Soil Temperature/Moisture for Ag.

VARIABLES

Climate

Weather

ALONE



- Location
- Telecommunications
- Power
- Physical Security
- Field Engineering
- Maintenance
- Data Management
- Calibration

SHARED



OPERATIONS

Climate

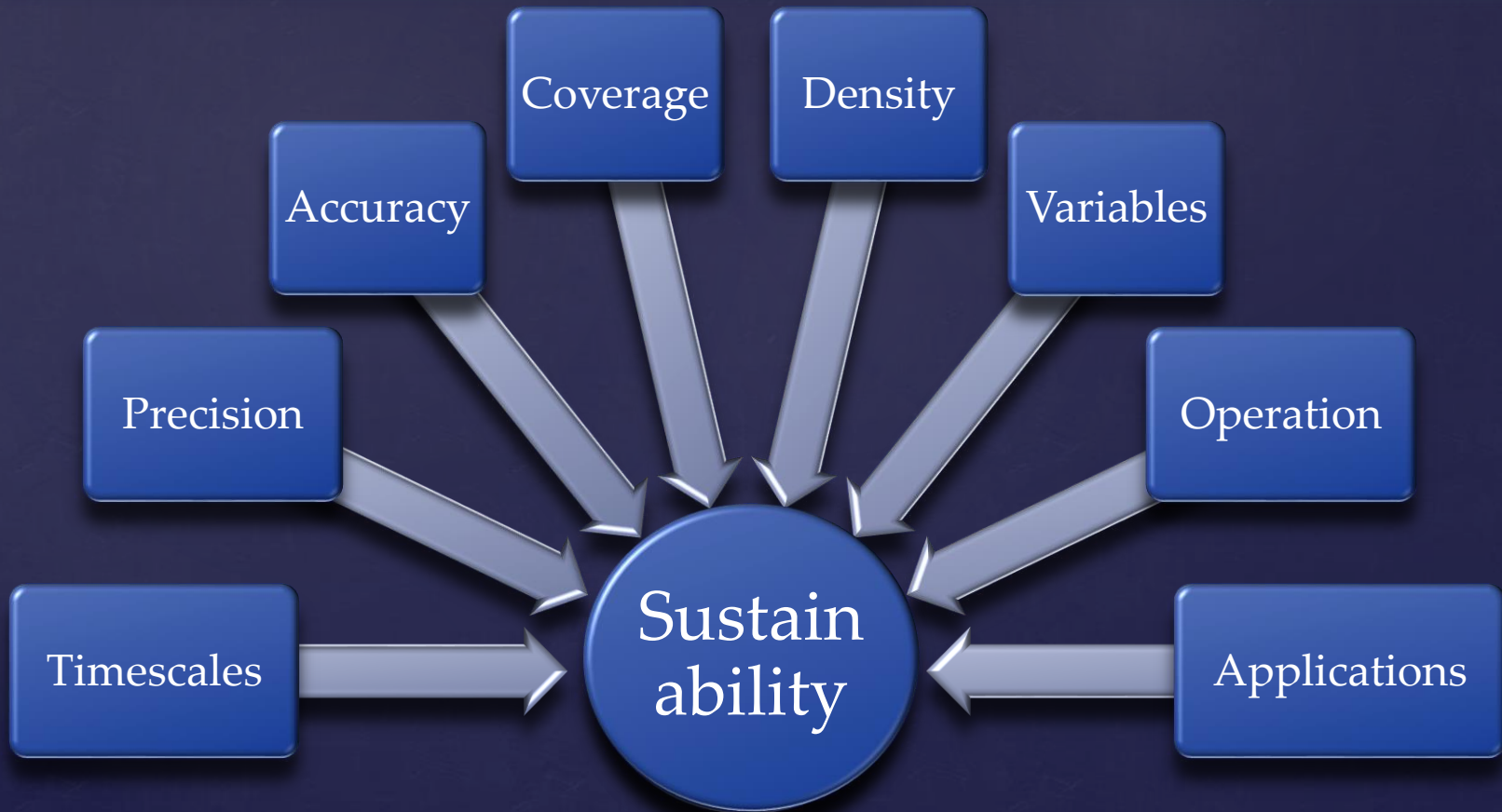
Weather

Aviation
Road Transportation
Radio
Insurance
Television
Public Weather Warnings
Climate Monitoring
Agriculture
Flood warnings
Newspaper
Energy / Utilities
Internet consumer
Mobile consumer

APPLICATIONS

Climate

Weather



Sustainability Technology!



What matters?

- Graphic Design
- Ease of use
- Local data
- Timely data
- “Simple” data
- Accurate data

APPLICATIONS: MOBILE

Reusable Data!



What matters?

- Local data
- Timely data
- “Simple” data
- Accurate data
- Derived data

Same basic data, with some repackaging.

APPLICATION: AGRICULTURE

Innovative Technology!

Radar-based
Solution



Lightning Based
Solution



1/10 the Cost

Severe Weather Warning System

Observation Network Technology



- Compact, all-in-one sensor package
- Limited, but consistent measurement variables
- Innovative severe weather package
- Near-real time data transmission
- Delivers accuracy, not precision
- Large coverage area, high density
- Establish infrastructure partnership (mobile telecommunications)
- Build network, then move focus to sustainability applications

RECOMMENDATIONS

Working Together



How can CIRDA help?

- Network design ideas
- Tech recommendations
- Best practice sharing
- Purchasing power
- Partner negotiation
- Cross border data sharing
- Many more!

REGIONAL COORDINATION



Patient is sick!

Rising Temperature

Cause

- Rising Greenhouse Gases

Long term remedy

- Fix cause at source
- Reduce GHGs
- Focus of other programs
- Temperature measurement done!

Near term remedy

- Treat symptoms of the illness
- Reduce real, local impact
- Help society adapt to changing climate
- Focus of our programs
- Will require different tools!

Thank you!

Jeremy Usher
Chief Technical Advisor on Alternative Technologies
for Climate Information Systems, CIRDA